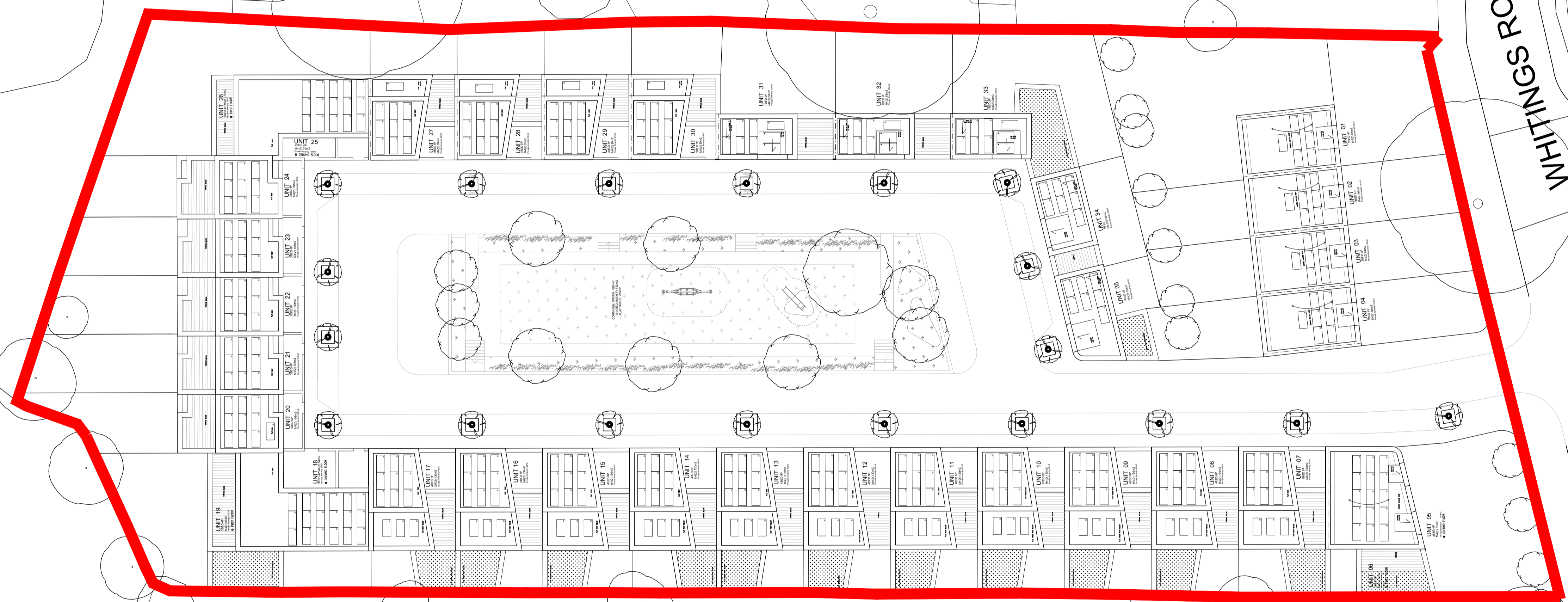
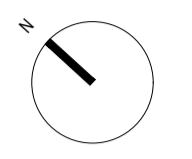
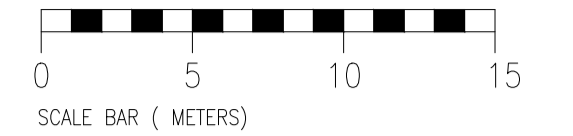


DRAWING FOR PLANNING PURPOSES. DO NOT USE FOR CONSTRUCTION.  
INTERNAL LAYOUTS, WALLON DESIGN AND EXTERNAL DOOR SWING INDICATIVE.

- NOTES
1. EXISTING SITE FOOTPRINT TAKEN FROM TOPO SURVEY WITH SURROUNDINGS APPROXIMATE FROM OS. DO NOT SCALE OFF THIS DRAWING, EXCEPT FROM THE SCALE BAR FOR PLANNING PURPOSES.
  2. RED LINE INDICATES APPLICATION BOUNDARY AND ASSUMED BARNET HOMES' OWNERSHIP BOUNDARY. TICS BY BARNET HOMES.
  3. GROUND LEVELS INDICATIVE- APPROXIMATED FROM A SMALL NUMBER OF SPOT LEVELS ON TOPO SURVEY.
  3. INFORM ARCHITECT OF ANY DISCREPANCIES



WHITTINGS ROAD

REV	DATE	DESCRIPTION	DRN	CHK
P01	06.03.22	PLANNING	JL	AB

**PETER BARBER ARCHITECTS**  
173 Kings Cross Road LONDON WC1X 9BZ  
e: info@peterbarberarchitects.com  
t: 020 7833 4499

CLIENT  
BARNET HOMES  
PROJECT  
WHITTINGS ROAD

DRAWING TITLE  
PROPOSED SITE PLAN

SCALE 1:250 A1 SHEET

STATUS  
PRELIMINARY

DRAWING NO  
WH\_P\_95

© 2022 Peter Barber Architects. all rights reserved